




**BUSINESS FLOATING
DESIGNATION AREA MAP**


Business Floating Designation Area 


Central Business District 


Property boundary 

Waterbody 

Road right-of-way 


Rail right-of-way 

Hydrology 

Town boundary 

**MUNICIPAL PLANNING STRATEGY
- MAP 3 -**

TOWN OF YARMOUTH,
PLANNING AND DEVELOPMENT DATE: MAY 12, 2015



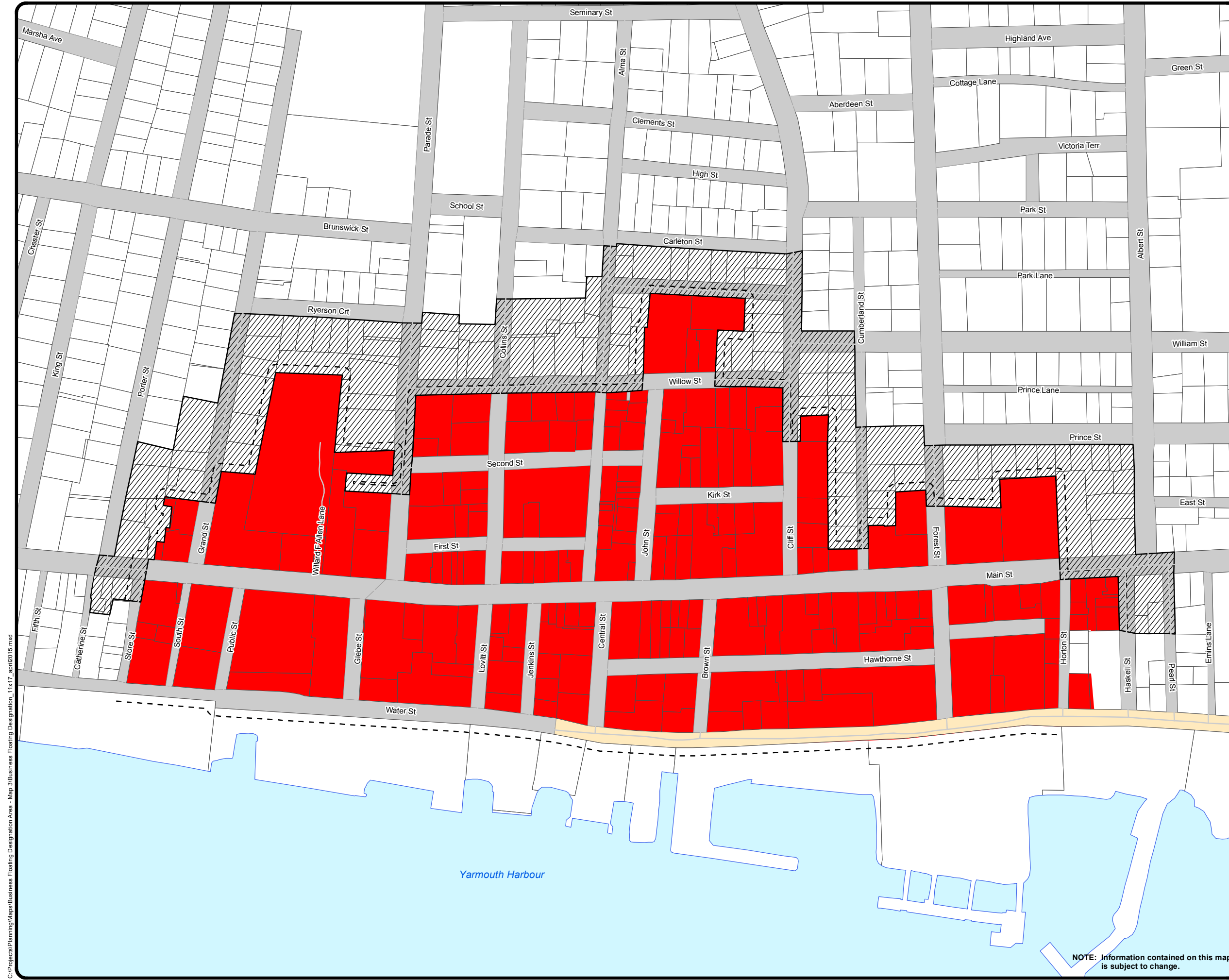
PROPERTY BOUNDARY MAPPING SOURCE:
(1:10 000 NSPRD) NOVA SCOTIA GEOMATICS CENTRE, AMHERST.
CURRENT TO 15 SEPTEMBER 2012.

TOPOGRAPHIC MAPPING SOURCE:
(1:2 000) NOVA SCOTIA GEOMATICS CENTRE, AMHERST.
COMPILED FROM AERIAL PHOTOGRAPHY FLOWN ON APRIL 22, 2006.

ROAD MAPPING SOURCE:
(NSCAF) NOVA SCOTIA GEOMATICS CENTRE, AMHERST. CURRENT TO 15 SEPTEMBER 2012.

ZONING MAPPING SOURCE:
TOWN OF YARMOUTH, PLANNING DEPARTMENT. CURRENT LUB ZONING (OCTOBER 11, 2012).

WITH RESPECT TO THIS MAP, NEITHER THE TOWN OF YARMOUTH NOR ANY OF ITS EMPLOYEES,
MAKES ANY WARRANTY OF ANY KIND, EITHER EXPRESSED OR IMPLIED, ARISING BY LAW OR
OTHERWISE, INCLUDING BUT NOT LIMITED TO WARRANTIES OF EFFECTIVENESS, COMPLETENESS,
ACCURACY, MERCHANTABILITY OR FITNESS FOR A PARTICULAR PURPOSE.



C:\Projects\Planning\Maps\Business Floating Designation Area - Map 3\Business Floating Designation_11x17_april2015.mxd

**NOTE: Information contained on this map
is subject to change.**